



REHABILITATION OF I-95 FROM I-495 TO NORTH OF BRANDYWINE RIVER BRIDGE

PUBLIC INFORMATIONAL MEETING (VIRTUAL)

February 24, 2021 – 6 PM



Kiewit



INTRODUCTORY REMARKS

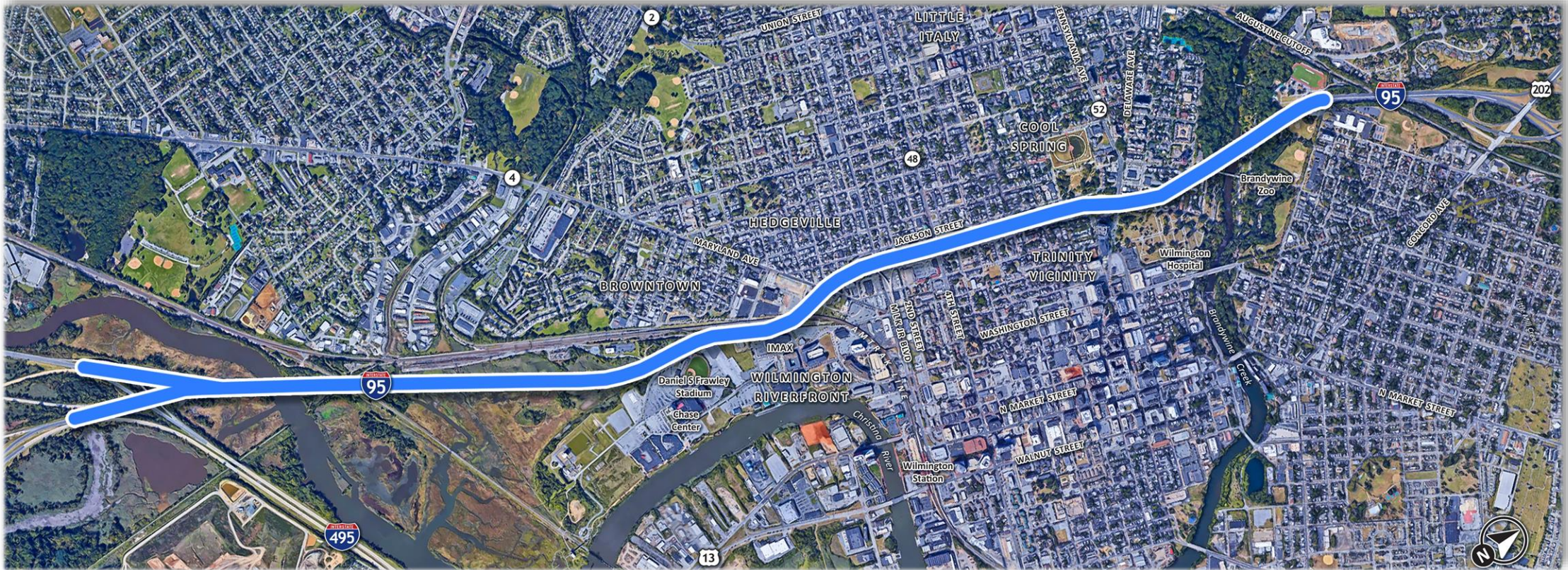
2

TONIGHT'S AGENDA

- Project Description
- Project Schedule
- Recap of Work Completed
- Work to be Completed Prior to March 1ST
- What to Expect
- Public Outreach
- Resources to Stay Informed
- Q&A Session

I-95 PROJECT DESCRIPTION

- Extends from I-495 / I-95 split to US 202 (Concord Pike)



I-95 PROJECT DESCRIPTION

- Rehabilitation of 19 bridges and over 3 miles of pavement
- Reconstruction of 11 exit / entrance ramps
- Addition of 4th lane on Brandywine River Bridge Northbound
- Multiple Advance Projects
 - New on-ramp from 2nd Street to I-95 SB



New 2nd Street On-Ramp
(looking north)




PROJECT SCHEDULE

- Currently setting up traffic control measures on I-95
- Start actual construction: March 1, 2021
- Reduced lane capacity on I-95 is 2 years
- Total construction time is 3 years





**I-95 Lane Configuration starting in
March 2021**


- | | |
|---------------------------------------------------------------------------------------|-----------------------------|
|  | Two travel lanes Southbound |
|  | Two travel lanes Northbound |
|  | Closed for construction |

RECAP OF WORK COMPLETED TO DATE ON I-95

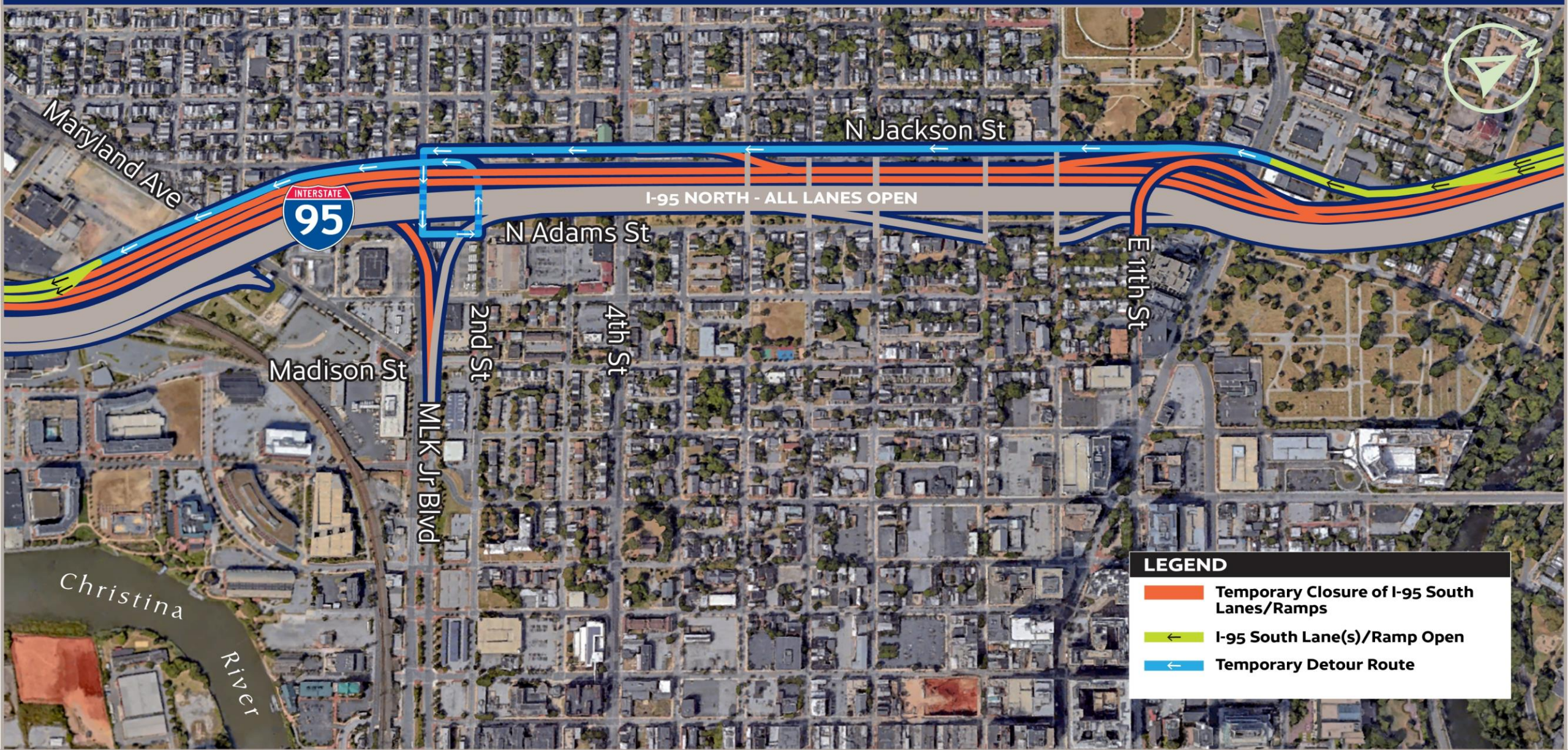
8

RECAP OF WORK COMPLETED TO DATE ON I-95

- Re-striping travel lanes
- Installing safety barriers
- Erecting overhead sign structures



TEMPORARY NIGHTTIME CLOSURE OF I-95 SOUTH - 2/23 AND 2/24



Detour (2/23 & 2/24 - 10 pm-4 am): Follow Blue Detour Route - Take Exit 7B to N. Jackson Street, follow to a left onto Lancaster Avenue, left onto N. Adams Street, and then left onto 2nd Street to access I-95 South




3 Lanes to 2 Lanes



2 Lanes to 1 Lane



3 Lanes to 2 Lanes



Existing Today



Existing Today



Existing Today

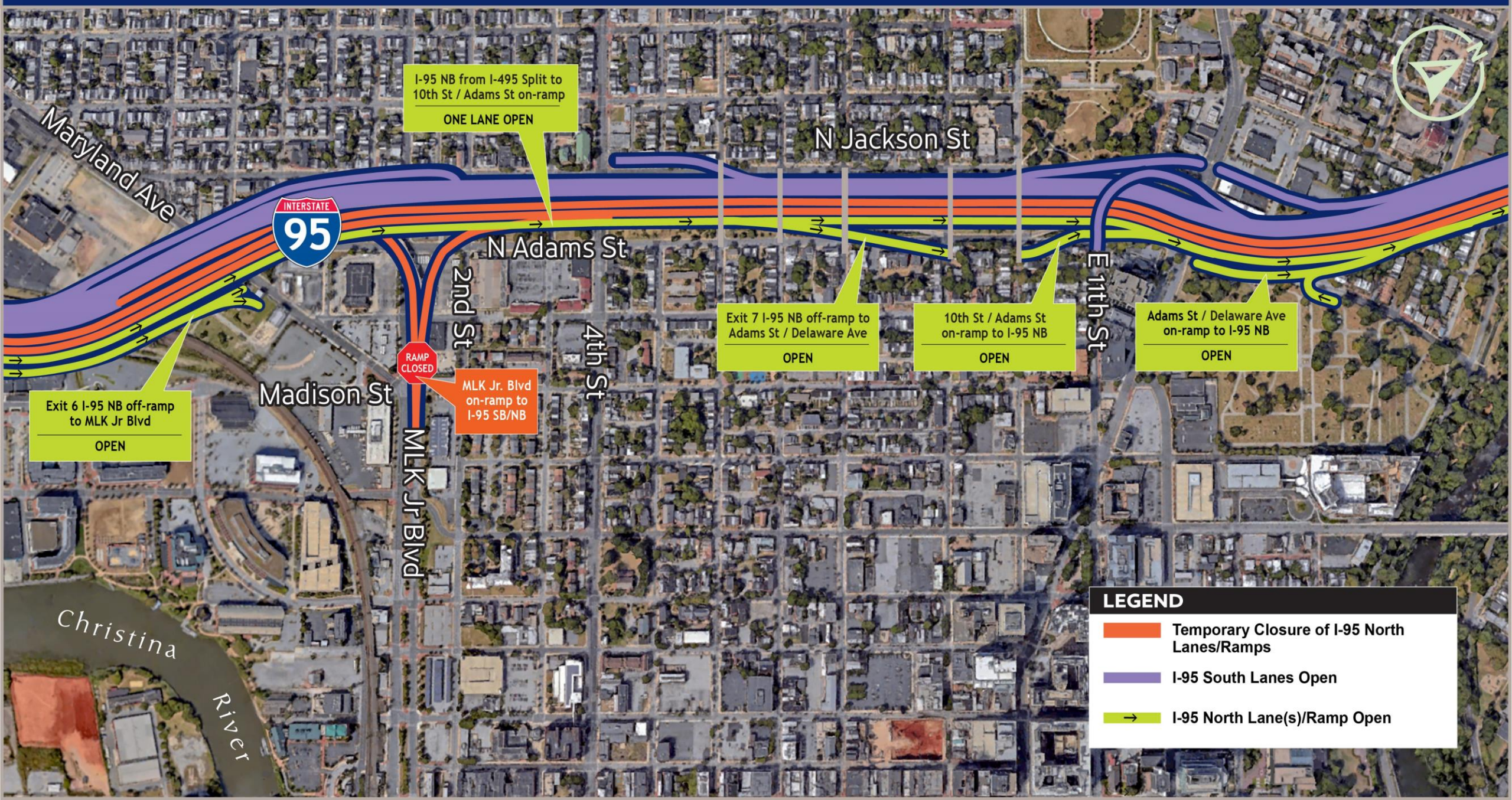
- Work Completed overnight 2/23 – 2/24**
- Placing concrete safety barrier in single lane section
 - Removing/relocating/installing guide signs

I-95 Lane Configuration on Thursday Morning, February 25: I-95 South – Right Lane(s) Open

WORK TO BE COMPLETED PRIOR TO MARCH 1ST

12

I-95 NORTH IN A SINGLE LANE



TEMPORARY CLOSURE OF I-95 NORTH




TRAFFIC IN CONTRAFLOW IN SB LANES & MLK JR BLVD RAMP



TRAFFIC IN CONTRAFLOW IN SB LANES, MLK JR BLVD RAMP, AND DEL. AVE RAMP TO NB 95 TO CONTRAFLOW

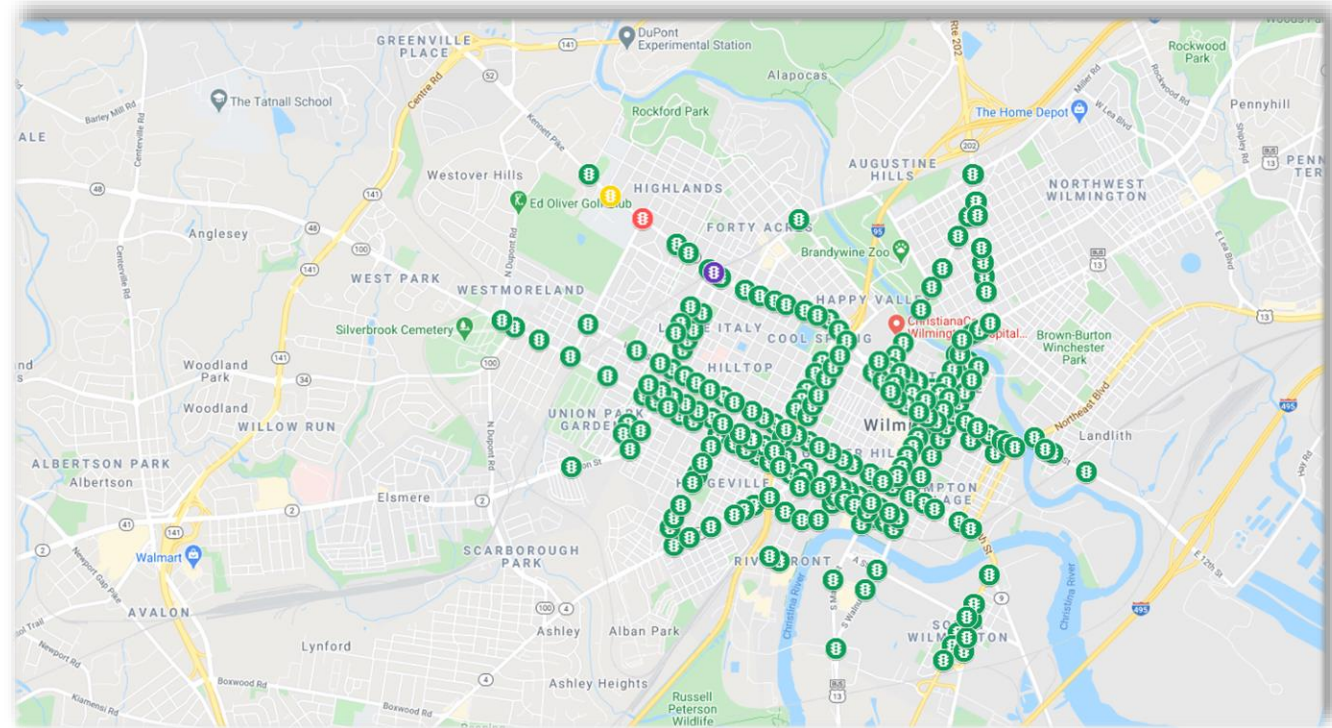


TRAFFIC CONFIGURATION IN MARCH 2021



WHAT TO EXPECT

- Traffic Congestion
- Mitigation
 - Alternate Routes
 - Signal Timing
 - Traffic Management System
 - Incident Management



DelDOT can now adjust > 200 City signals to improve traffic flow

COMMUTING SOLUTIONS



www.DartFirstState.com
1-800-652-DART



www.septa.org
1-215-580-7800



www.delawarecommutesolutions.org
1-888-RIDE-MATCH

WHAT TO EXPECT

- Noise
 - Trucks
 - Construction equipment
 - Hydrodemolition
 - Jackhammers
- Dust/debris
 - Demolition
 - Excavation
- Safety
 - Demolition shields
- Nighttime Work
 - Required to maintain schedule

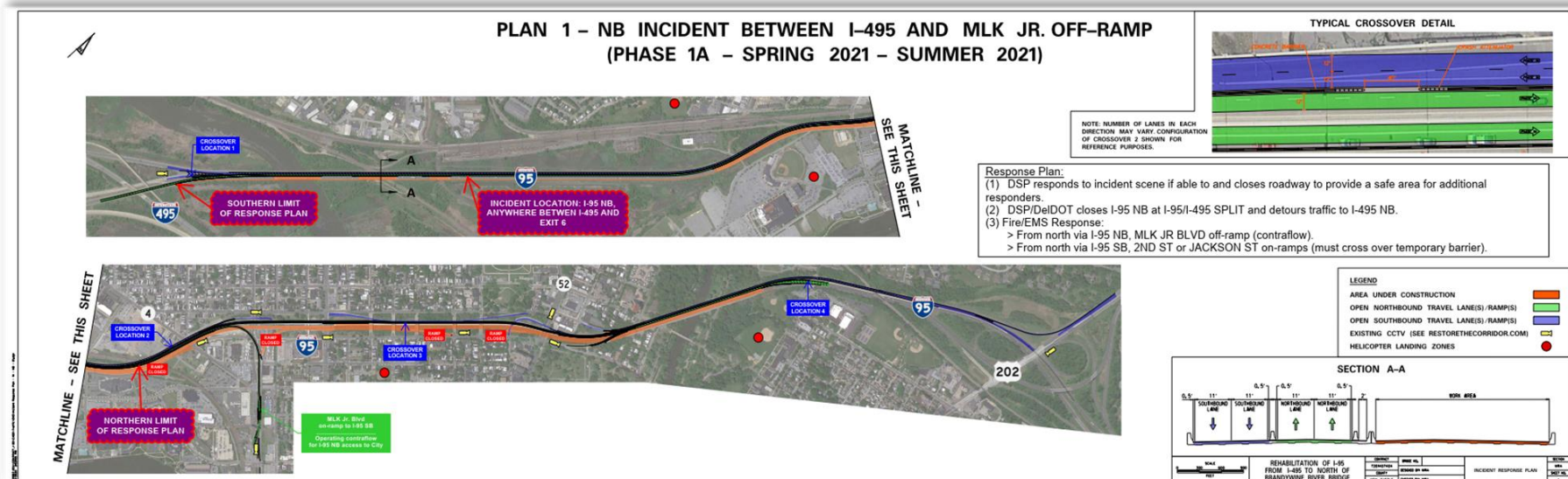


Hydrodemolition Machine in Action on a Bridge Deck

COORDINATION WITH FIRST RESPONDERS

- Incident Management “Playbooks”
- Developed to Outline Incident Response
 - Preferred routing
 - Communications, roles, and responsibilities

Sample “Playbook”

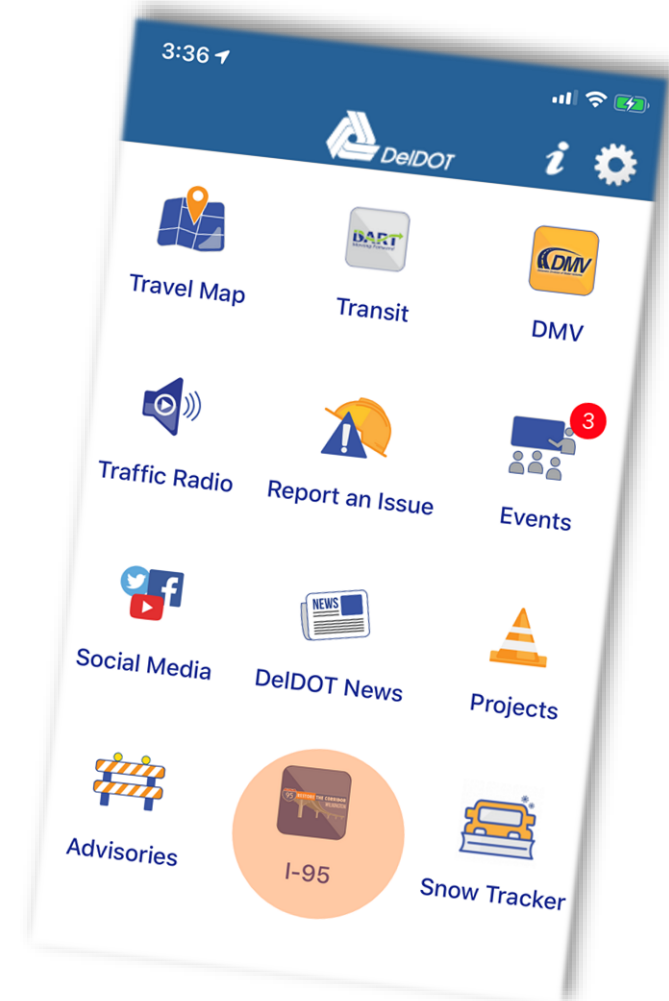


PUBLIC OUTREACH

- Community Advisory Group
- Public Workshops
- Construction Liaison: Natalie Barnhart
- DeIDOT App



- Real-Time Traffic Alerts
- Project Website:
www.RestoreTheCorridor.com



RESOURCES TO STAY INFORMED

- Visit the Project Website <http://www.restorethecorridor.com/>
- Sign up for email and text alerts on the project website



RESOURCES TO STAY INFORMED

- Guide to Getting Around During Construction



QUESTIONS??

25